

# **A46 Newark Bypass**

**TR010065/APP/6.2**

## **6.2 Environmental Statement**

### **Figure 12.6 Agricultural Land Plan**

APFP Regulation 5(2)(a)

Planning Act 2008

Infrastructure Planning (Applications: Prescribed Forms and  
Procedure) Regulations 2009

Volume 6

November 2024

Infrastructure Planning

Planning Act 2008

**The Infrastructure Planning  
(Applications: Prescribed Forms  
and Procedure) Regulations 2009**

A46 Newark Bypass

Development Consent Order 202[x]

---

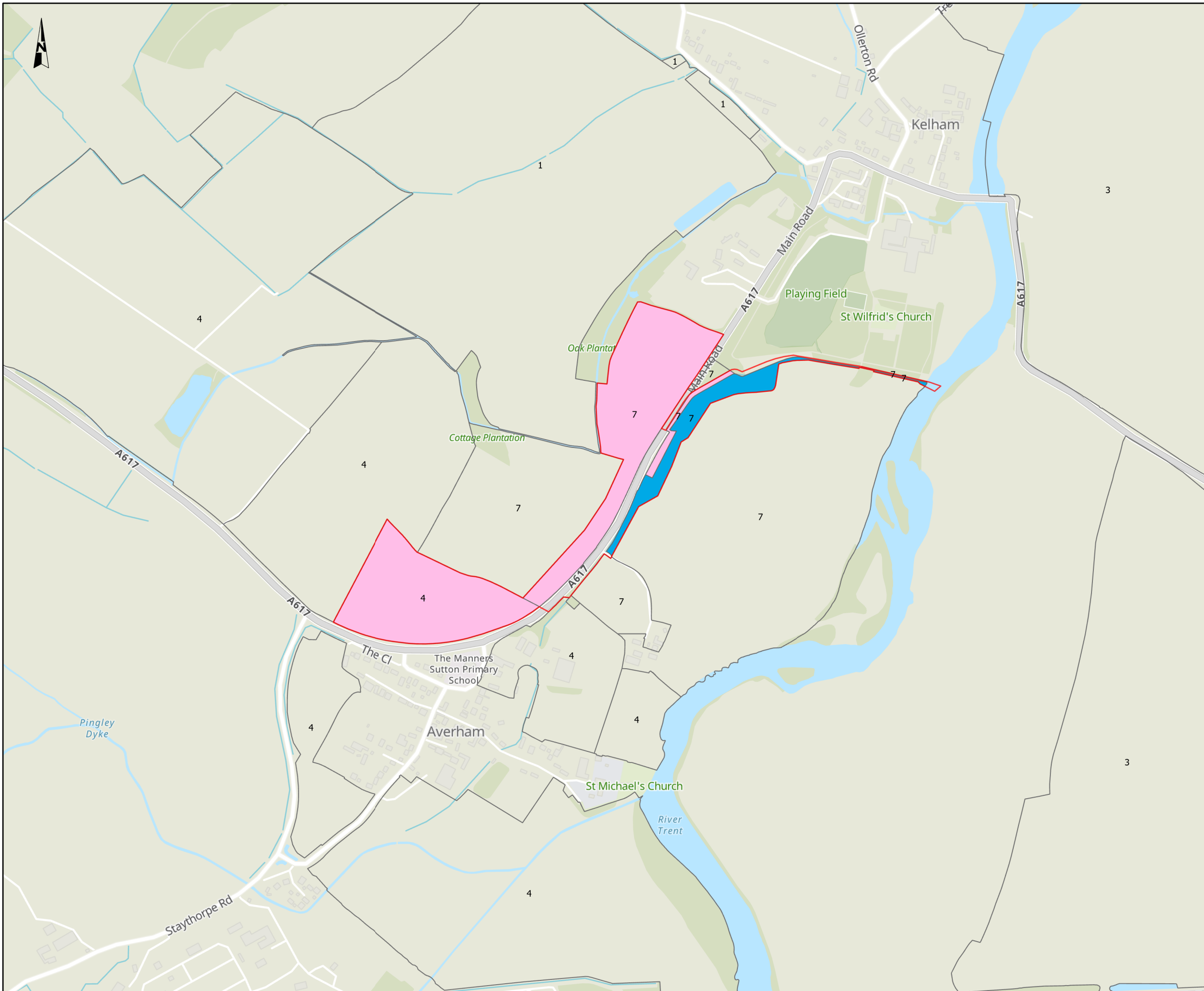
**ENVIRONMENTAL STATEMENT**

**Figure 12.6 Agricultural Land Plan**

---

<b>Regulation Number:</b>	Regulation 5(2)(a)
<b>Planning Inspectorate Scheme Reference</b>	TR010065
<b>Application Document Reference</b>	TR010065/APP/6.2
<b>Author:</b>	A46 Newark Bypass Project Team, National Highways

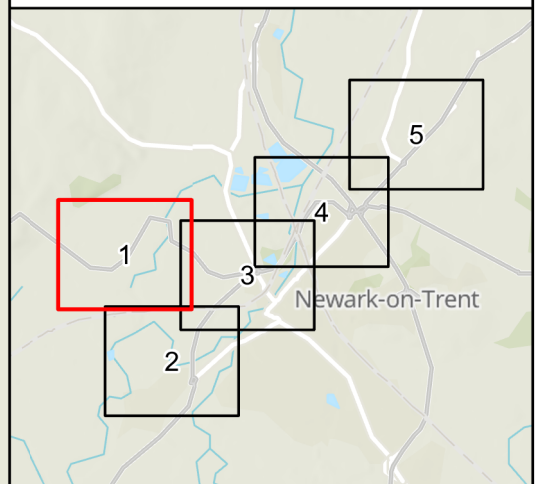
<b>Version</b>	<b>Date</b>	<b>Status of Version</b>
Rev 1	April 2024	DCO Application
Rev 2	November 2024	Deadline 3 Submission



**NOTES**  
 Source  
 Copyright and database rights 2023 OS100030649  
 © Crown copyright material is reproduced with the permission of Land Registry under delegated authority from the Controller of HMSO.  
 Service Layer Credits  
 Contains OS data © Crown Copyright and database right 2023  
 Contains data from OS Zoomstack

**KEY TO SYMBOLS**

- Order Limits
- Agricultural land parcel**
- Land parcel
- Land to be permanently acquired
- Land to be used temporarily and rights to be permanently acquired



CO2	21/11/24	DCO EXAMINATION	JB	JB	HF
REV.	DATE	AMENDMENT DETAILS	ORIG	CHK'D	APP'D

CLIENT

PURPOSE OF ISSUE  
 DCO EXAMINATION

DEVELOPMENT CONSENT ORDER NUMBER  
 TR010065

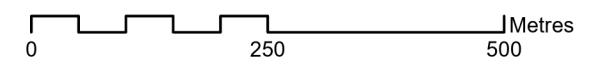
PROJECT TITLE  
 A46 NEWARK BYPASS

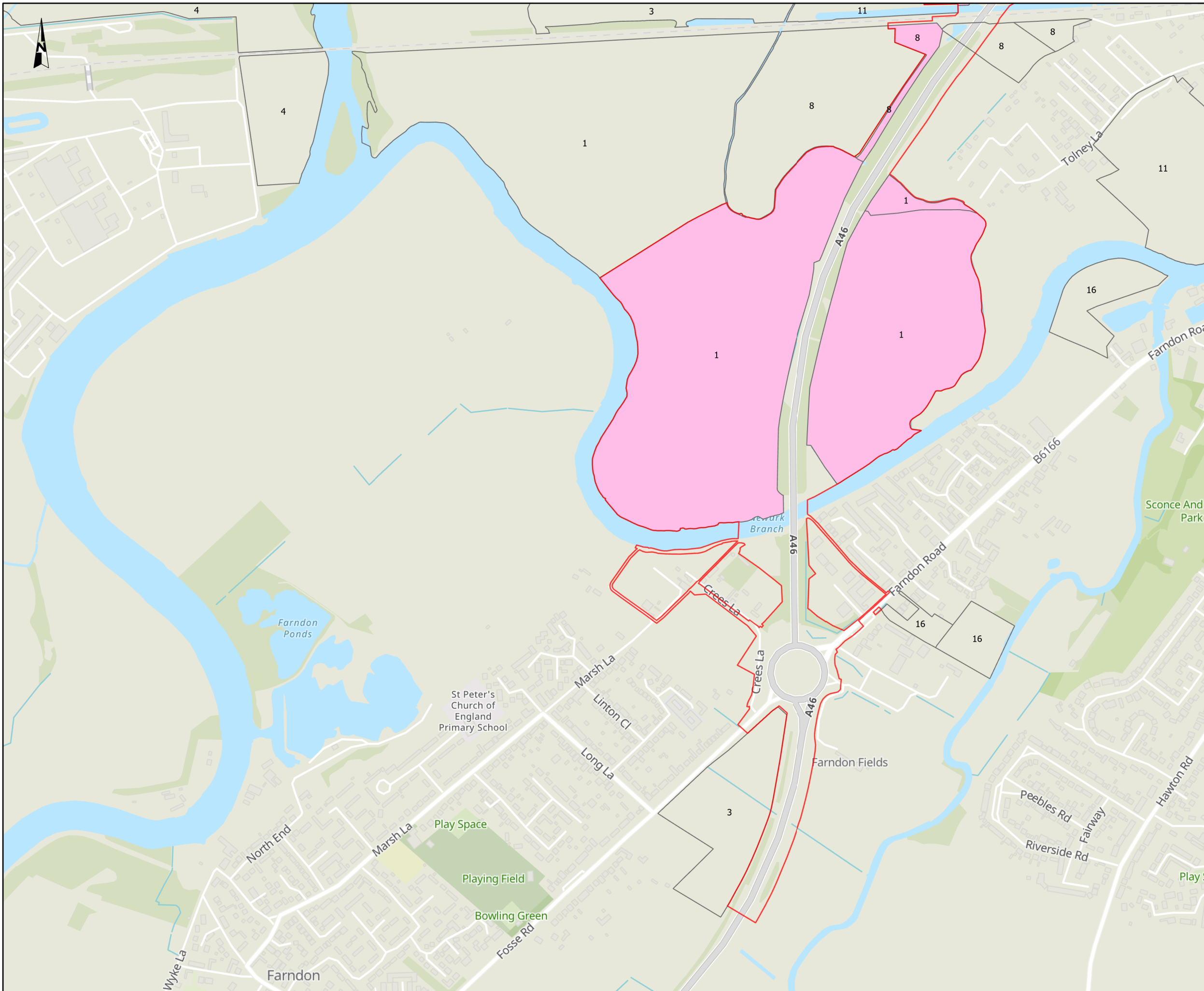
DRAWING TITLE  
 Figure 12.6  
 Agricultural Land Impact Plan  
 Sheet 1 of 5

ORIGINAL SIZE A3 SCALE 1:8,000

DRAWING NUMBER HE551478	ORIGINATOR SKAG	VOLUME ENM	PROJECT REF NO. HE551478
LOCATION CONWI_CONW	TYPE DR	ROLE LE	REVISION C02
	NUMBER 00024		

© Skanska  
 This document is issued for the party which commissioned it and for specific purposes connected with the captioned project only. It should not be relied upon by any other party or used for any other purpose.  
 We accept no responsibility for the consequences of this document being relied upon by any other party, or being used for any other purpose, or containing any error or omission in data supplied to us by other parties.

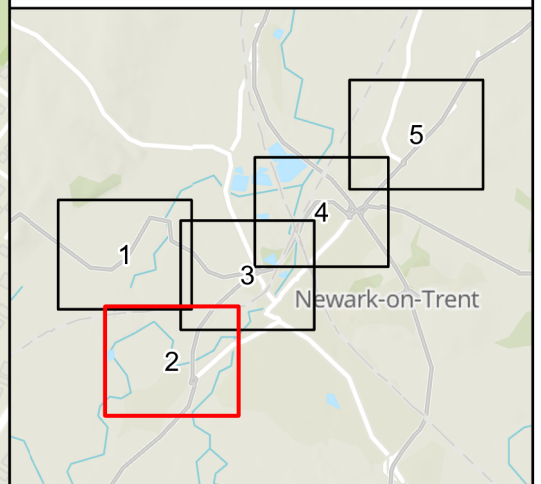




**NOTES**  
 Source  
 Copyright and database rights 2023 OS100030649  
 © Crown copyright material is reproduced with the permission of Land Registry under delegated authority from the Controller of HMSO.  
 Service Layer Credits  
 Contains OS data © Crown Copyright and database right 2023  
 Contains data from OS Zoomstack

**KEY TO SYMBOLS**

- Order Limits
- Agricultural land parcel**
- Land parcel
- Land to be permanently acquired
- Land to be used temporarily



C02	21/11/24	DCO EXAMINATION	JB	JB	HF
REV.	DATE	AMENDMENT DETAILS	ORIG	CHK'D	APP'D

CLIENT

PURPOSE OF ISSUE  
 DCO EXAMINATION

DEVELOPMENT CONSENT ORDER NUMBER  
 TR010065

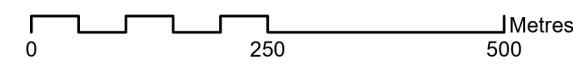
PROJECT TITLE  
 A46 NEWARK BYPASS

DRAWING TITLE  
 Figure 12.6  
 Agricultural Land Impact Plan  
 Sheet 2 of 5

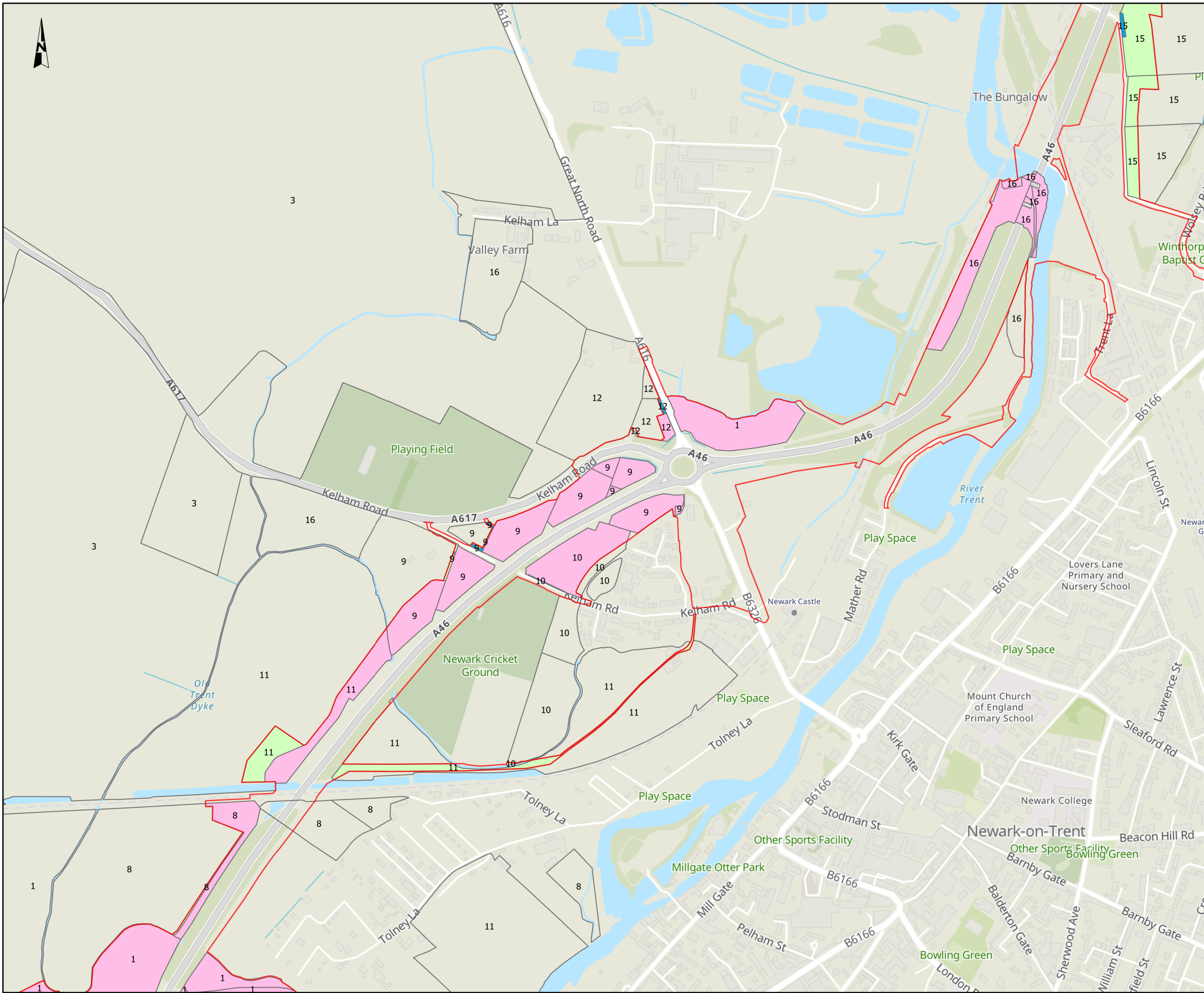
ORIGINAL SIZE A3 SCALE 1:8,000

DRAWING NUMBER HE551478	ORIGINATOR SKAG	VOLUME ENM	PROJECT REF NO. HE551478
LOCATION CONWI_CONW	TYPE DR	ROLE LE	REVISION C02
	NUMBER 00025		

© Skanska  
 This document is issued for the party which commissioned it and for specific purposes connected with the captioned project only. It should not be relied upon by any other party or used for any other purpose.  
 We accept no responsibility for the consequences of this document being relied upon by any other party, or being used for any other purpose, or containing any error or omission which is due to an error or omission in data supplied to us by other parties.



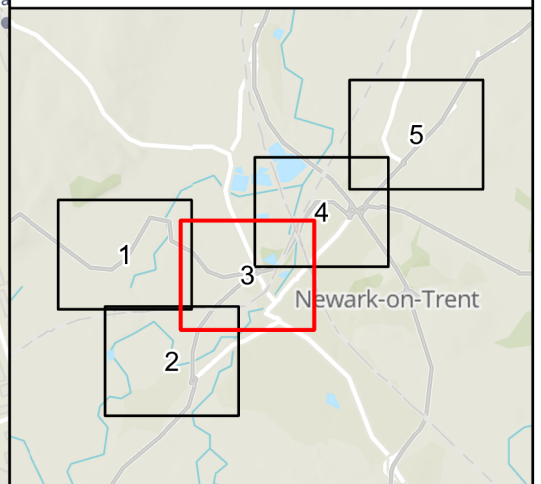




**NOTES**  
 Source  
 Copyright and database rights 2023 OS100030649  
 © Crown copyright material is reproduced with the permission of Land Registry under delegated authority from the Controller of HMSO.  
 Service Layer Credits  
 Contains OS data © Crown Copyright and database right 2023  
 Contains data from OS Zoomstack

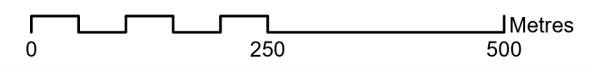
**KEY TO SYMBOLS**

- Order Limits
- Agricultural land parcel**
- Land parcel
- Land to be permanently acquired
- Land to be used temporarily
- Land to be used temporarily and rights to be permanently acquired

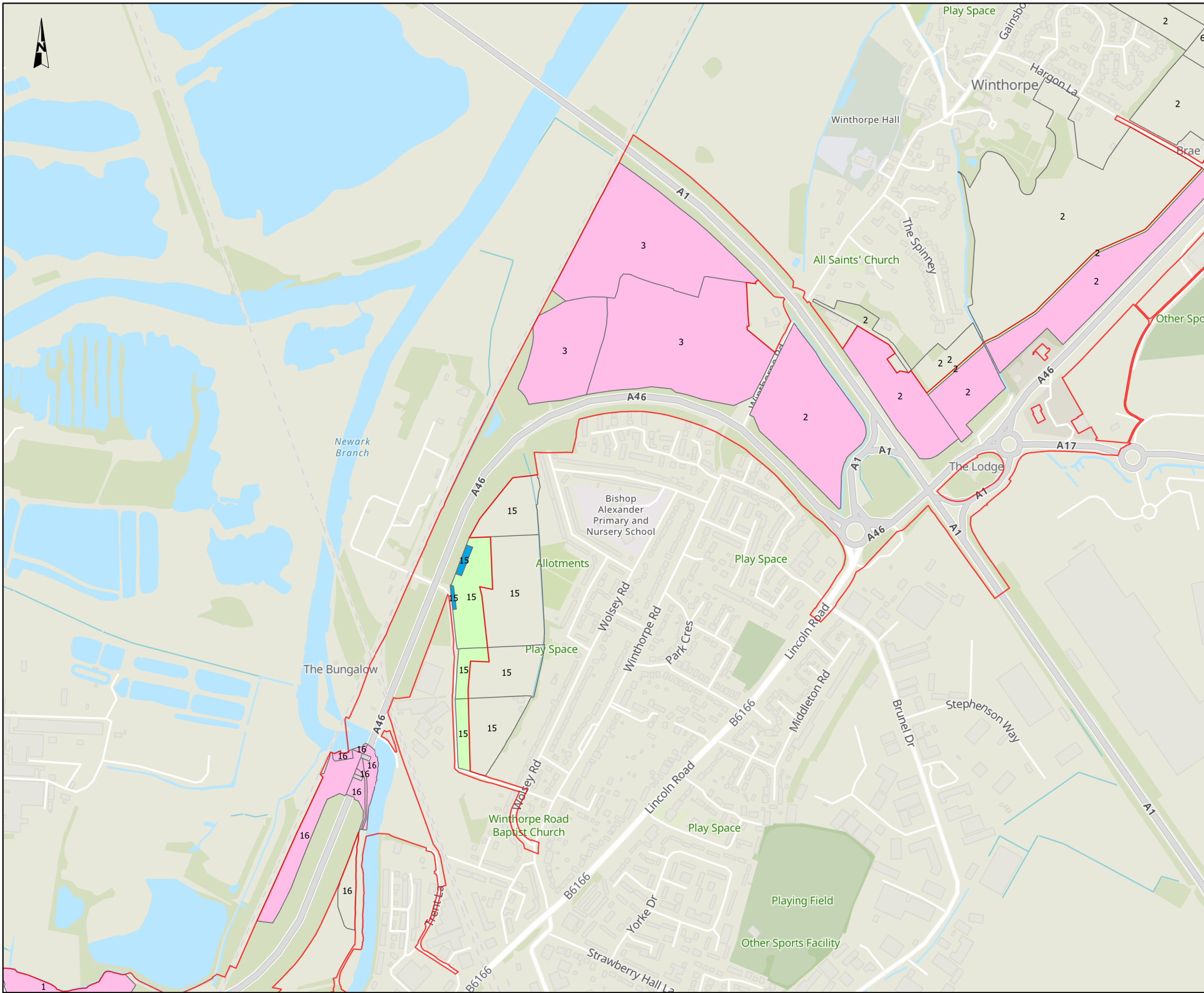


CO2	21/11/24	DCO EXAMINATION	JB	JB	HF
REV.	DATE	AMENDMENT DETAILS	ORIG	CHK'D	APP'D
CLIENT					
PURPOSE OF ISSUE					
DCO EXAMINATION					
DEVELOPMENT CONSENT ORDER NUMBER					
TR010065					
PROJECT TITLE					
A46 NEWARK BYPASS					
DRAWING TITLE					
Figure 12.6 Agricultural Land Impact Plan Sheet 3 of 5					
ORIGINAL SIZE		SCALE			
A3		1:8,000			
DRAWING NUMBER		ORIGINATOR	VOLUME	PROJECT REF NO.	
HE551478		SKAG	ENM	HE551478	
LOCATION		DR	LE	00023	REVISION
CONWI_CONW		DR	LE	00023	C02

© Skanska  
 This document is issued for the party which commissioned it and for specific purposes connected with the captioned project only. It should not be relied upon by any other party or used for any other purpose.  
 We accept no responsibility for the consequences of this document being relied upon by any other party, or being used for any other purpose, or containing any error or omission which is due to an error or omission in data supplied to us by other parties.

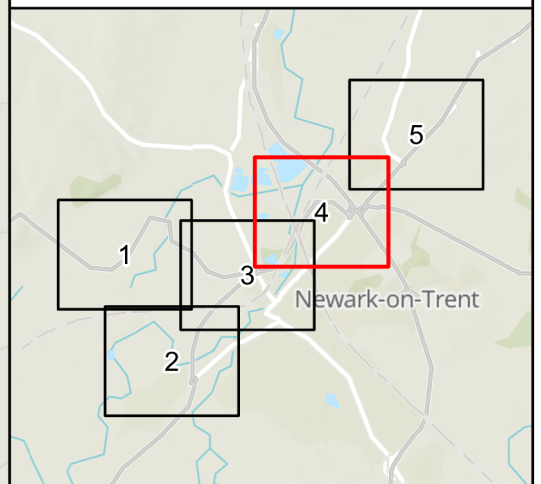






**NOTES**  
 Source  
 Copyright and database rights 2023 OS100030649  
 © Crown copyright material is reproduced with the permission of Land Registry under delegated authority from the Controller of HMSO.  
 Service Layer Credits  
 Contains OS data © Crown Copyright and database right 2023  
 Contains data from OS Zoomstack

- KEY TO SYMBOLS**
- Order Limits
  - Agricultural land parcel**
  - Land parcel
  - Land to be permanently acquired
  - Land to be used temporarily
  - Land to be used temporarily and rights to be permanently acquired



C02	21/11/24	DCO EXAMINATION	JB	JB	HF
REV.	DATE	AMENDMENT DETAILS	ORIG	CHK'D	APP'D

CLIENT

PURPOSE OF ISSUE  
 DCO EXAMINATION

DEVELOPMENT CONSENT ORDER NUMBER  
 TR010065

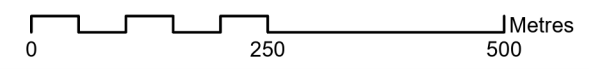
PROJECT TITLE  
 A46 NEWARK BYPASS

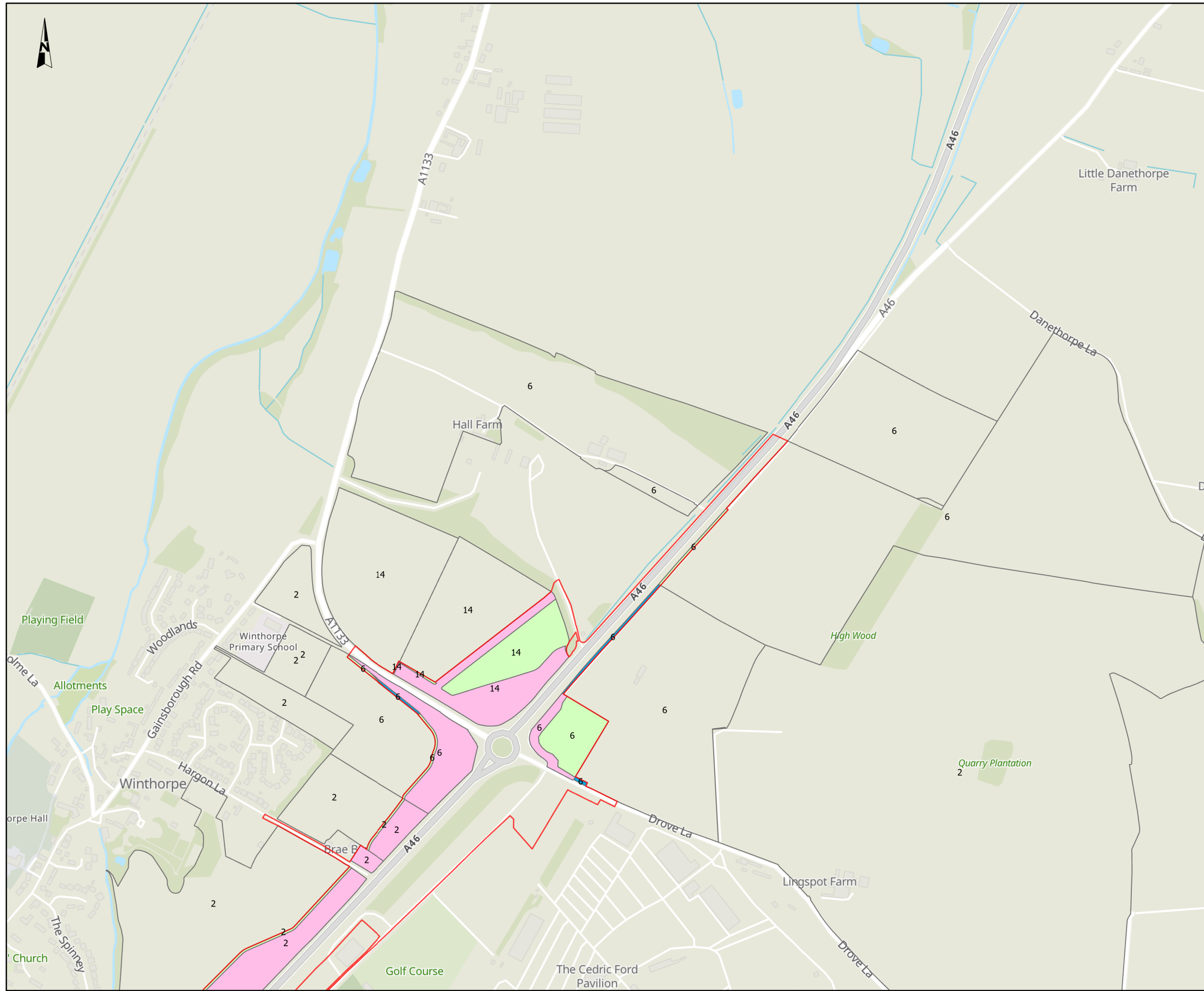
DRAWING TITLE  
 Figure 12.6  
 Agricultural Land Impact Plan  
 Sheet 4 of 5

ORIGINAL SIZE A3 SCALE 1:8,000

DRAWING NUMBER HE551478	ORIGINATOR SKAG	VOLUME ENM	PROJECT REF NO. HE551478
LOCATION CONWI_CONW	TYPE DR	ROLE LE	REVISION C02
	NUMBER 00022		

© Skanska  
 This document is issued for the party which commissioned it and for specific purposes connected with the captioned project only. It should not be relied upon by any other party or used for any other purpose.  
 We accept no responsibility for the consequences of this document being relied upon by any other party, or being used for any other purpose, or containing any error or omission which is due to an error or omission in data supplied to us by other parties.

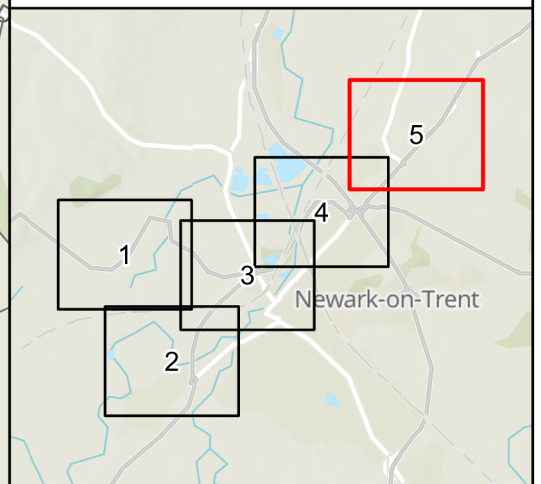




**NOTES**  
 Source  
 Copyright and database rights 2023 OS100030649  
 © Crown copyright material is reproduced with the permission of Land Registry under delegated authority from the Controller of HMSO.  
 Service Layer Credits  
 Contains OS data © Crown Copyright and database right 2023  
 Contains data from OS Zoomstack

**KEY TO SYMBOLS**

- Order Limits
- Agricultural land parcel**
- Land parcel
- Land to be permanently acquired
- Land to be used temporarily
- Land to be used temporarily and rights to be permanently acquired



C02	21/11/24	DCO EXAMINATION	JB	JB	HF
REV.	DATE	AMENDMENT DETAILS	ORIG	CHK'D	APP'D

CLIENT

PURPOSE OF ISSUE  
 DCO EXAMINATION

DEVELOPMENT CONSENT ORDER NUMBER  
 TR010065

PROJECT TITLE  
 A46 NEWARK BYPASS

DRAWING TITLE  
 Figure 12.6  
 Agricultural Land Impact Plan  
 Sheet 5 of 5

ORIGINAL SIZE A3 SCALE 1:8,000

DRAWING NUMBER HE551478	ORIGINATOR SKAG	VOLUME ENM	PROJECT REF NO. HE551478
LOCATION CONWI_CONW	TYPE DR	ROLE LE	REVISION C02
	NUMBER 00021		

© Skanska  
 This document is issued for the party which commissioned it and for specific purposes connected with the captioned project only. It should not be relied upon by any other party or used for any other purpose.  
 We accept no responsibility for the consequences of this document being relied upon by any other party, or being used for any other purpose, or containing any error or omission which is due to an error or omission in data supplied to us by other parties.

